




Comune di Stio

Provincia di Salerno



MISURA 8

-Tipologia 8.3.1-

Sostegno alla prevenzione dei danni arrecati alle foreste da incendi, calamità naturali ed eventi catastrofici



PROGETTO ESECUTIVO

Interventi di sistemazione idraulico - forestali e preventivi finalizzati a ridurre il rischio idrogeologico in località Casimandroni - Amignosi nel Comune di Stio

Data: Dicembre 2021

Prot. n°:

Committente:

Comune di Stio

Il responsabile del procedimento

Geom. Stefano Trotta

Elaborato:

Profili Longitudinali

Tav. n°:

11

PROFILO1

Altezze: 1:1000
Lunghezze: 1:1000

793.00


Punti	1	2	3	4	5	6	7	8	9	10	11	12	13	14	15	16	17	18	19	20	21	22	23	24	25	26	27	28	29	30	31	32	33	34	35	36	37	38	39	40	41	42	43	44	45	46	47	48	49	50	51	52	53	54	55	56	57	58	59	60	61	62	63	64	65	66	67	68	69	70	71	72	73	74	75	76	77	78	79	80	81	82	83	84	85	86	87	88	89	90	91	92	93	94	95	96	97	98	99	100	101	102	103																																																																																																					
Dist. Parziali	2.48	3.38	5.42	7.54	8.84	10.01	10.85	6.26	5.43	5.39	5.64	5.55	5.42	6.69	4.36	5.03	6.83	8.13	7.42	7.59	6.08	5.53	6.93	12.13	10.49	9.43	6.89	6.57	5.74	7.92	11.60	7.69	8.18	8.12	7.50	8.66	6.71	4.90	6.27	5.67	6.92	7.19	6.12	7.01	8.39	9.39	8.23	6.94	7.32	7.27	5.86	5.46	5.42	5.82	5.43	5.65	6.99	7.73	10.98	8.88	7.01	5.80	6.96	13.84	7.54	8.29	9.93	7.32	6.48	5.84	6.62	5.34	10.94	8.09	5.99	6.09	7.26	6.98	9.03	4.96	10.77	8.94	8.51	7.07	6.78	6.70	6.12	5.37	6.31	8.43	7.81	7.92	8.00	7.01	6.15	5.12	6.03	8.47	7.30	6.40	6.36	7.53	7.76																																																																																																					
Dist. Progressive	-0.00	-797.34	-797.36	-797.73	-797.73	-798.57	-799.37	-18.82	-27.66	-801.06	-802.23	-37.67	-803.71	-48.52	-804.41	-54.78	-805.06	-60.22	-805.71	-65.61	-806.28	-71.25	-806.51	-76.80	-806.86	-82.22	-806.18	-88.91	-805.86	-93.27	-805.86	-98.30	-806.38	-105.12	-807.08	-113.26	-807.36	-120.68	-807.26	-128.27	-807.23	-134.35	-807.38	-139.89	-807.61	-146.81	-808.13	-158.94	-808.28	-169.43	-807.81	-178.87	-807.28	-185.76	-807.11	-192.33	-807.56	-198.06	-808.13	-205.98	-809.56	-217.98	-809.76	-225.27	-810.26	-233.45	-810.53	-241.57	-810.78	-249.07	-810.78	-257.73	-810.71	-264.44	-810.68	-269.34	-810.86	-275.60	-810.98	-281.27	-811.31	-288.19	-811.93	-295.38	-812.43	-301.50	-812.63	-308.51	-813.16	-316.90	-813.61	-326.28	-814.21	-334.52	-814.93	-341.46	-816.38	-348.77	-817.18	-356.04	-818.01	-361.90	-818.96	-367.35	-819.31	-372.78	-819.86	-378.60	-820.61	-384.03	-821.38	-389.68	-821.88	-396.67	-822.81	-404.40	-823.71	-415.38	-824.06	-424.26	-824.81	-431.28	-824.76	-437.07	-824.68	-444.03	-824.93	-457.87	-824.88	-465.41	-825.03	-473.69	-825.33	-483.63	-825.71	-490.95	-826.16	-497.43	-826.33	-503.28	-826.48	-509.89	-826.66	-515.23	-826.91	-526.17	-827.33	-534.26	-827.68	-540.25	-828.13	-546.34	-828.76	-553.60	-829.13	-560.98	-830.03	-569.60	-830.91	-574.56	-831.76	-585.34	-832.81	-594.28	-834.08	-602.79	-834.88	-609.86	-836.08	-616.63	-836.91	-623.33	-837.38	-629.45	-838.03	-634.83	-838.83	-641.14	-840.58	-649.57	-842.01	-657.38	-843.26	-665.30	-843.93	-673.30	-843.53	-680.31	-843.28	-686.46	-843.28	-691.98	-843.11	-697.61	-842.51	-706.08	-842.03	-713.38	-841.26	-719.78	-841.06	-726.14	-841.06	-733.67
Quote terreno	-797.34	-797.36	-797.73	-798.57	-799.37	-801.06	-802.23	-803.71	-804.41	-805.06	-805.71	-806.28	-806.51	-806.86	-806.18	-805.86	-805.86	-806.38	-807.08	-807.36	-807.26	-807.23	-807.38	-807.61	-808.13	-808.28	-807.81	-807.28	-807.11	-807.56	-808.13	-809.56	-809.76	-810.26	-810.53	-810.78	-810.78	-810.71	-810.68	-810.86	-810.98	-811.31	-811.93	-812.43	-812.63	-813.16	-813.61	-814.21	-814.93	-816.38	-817.18	-818.01	-818.96	-819.31	-819.86	-820.61	-821.38	-821.88	-822.81	-823.71	-824.06	-824.81	-824.76	-824.68	-824.93	-824.88	-825.03	-825.33	-825.71	-826.16	-826.33	-826.48	-826.66	-826.91	-827.33	-827.68	-828.13	-828.76	-829.13	-830.03	-830.91	-831.76	-832.81	-834.08	-834.88	-836.08	-836.91	-837.38	-838.03	-838.83	-840.58	-842.01	-843.26	-843.93	-843.53	-843.28	-843.28	-843.11	-842.51	-842.03	-841.26	-841.06	-841.06																																																																																																					



Comune di Stio
Provincia di Salerno



MISURA 8
- Tipologia 8.3.1 -
Sostegno alla prevenzione dei danni arrecati alle foreste da incendi, calamità naturali ed eventi catastrofici




PROGETTO ESECUTIVO

Interventi di sistemazione idraulico - forestali e preventivi finalizzati a ridurre il rischio idrogeologico in località Casimandroni - Amignosi nel Comune di Stio

Data: Dicembre 2021 Prot. n°:

Committente:
Comune di Stio

Il responsabile del procedimento
Geom. Stefano Trotta



Elaborato:
Profili Longitudinali Tav. n°:

11

Disegni scaricati a norma di legge

